




Pre-1911 building
overlay map

 Brisbane City Council
Local Government Area

 DCDB 02-08-2022

 Waterbody

Sub-category:

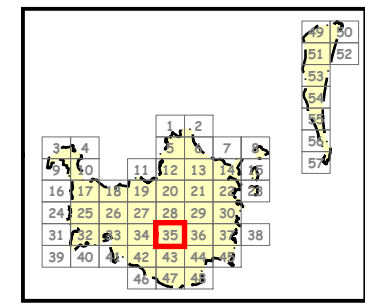
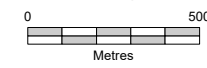
 Pre-1911 building site
sub-category

SUPERSEDED


NOTES: This map is notional only and should not be used for interpreting City Plan provisions relating to specific sites. To properly interpret the maps, the planning scheme must be referred to.
As adopted by Council, effective xx xx xxxx.
Based on Cadastral Data provided with the permission of the Department of Natural Resources, Mines and Energy.
While every care is taken to ensure the accuracy of this data, the Brisbane City Council and the copyright owners, in permitting the use of this data, make no representations or warranties about its accuracy, reliability, completeness or suitability for any particular purpose and disclaims all responsibility and all liability (including without limitation, liability in negligence) for all expenses, losses, damages (including indirect or consequential damage) and costs which you might incur as a result of the data being inaccurate or incomplete in any way and for any reason.
© The State of Queensland Department of Natural Resources, Mines and Energy 2022
© StreetPro 2022
© Brisbane City Council 2022

Projection: Map Grid of Australia, Zone 56
Horizontal Datum: Geocentric Datum of Australia 1994


Approximate Scale @ A3 1:22,000




Pre-1911 building
overlay map

 Brisbane City Council
Local Government Area

 DCDB 02-08-2022

 Waterbody

Sub-category:

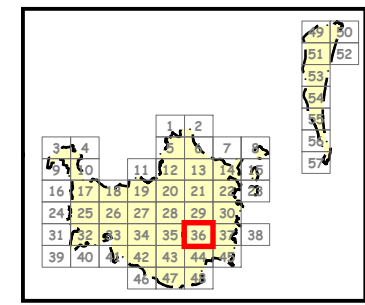
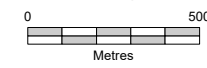
 Pre-1911 building site
sub-category

SUPERSEDED


NOTES: This map is notional only and should not be used for interpreting City Plan provisions relating to specific sites. To properly interpret the maps, the planning scheme must be referred to.
As adopted by Council, effective xx xx xxxx.
Based on Cadastral Data provided with the permission of the Department of Natural Resources, Mines and Energy.
While every care is taken to ensure the accuracy of this data, the Brisbane City Council and the copyright owners, in permitting the use of this data, make no representations or warranties about its accuracy, reliability, completeness or suitability for any particular purpose and disclaims all responsibility and all liability (including without limitation, liability in negligence) for all expenses, losses, damages (including indirect or consequential damage) and costs which you might incur as a result of the data being inaccurate or incomplete in any way and for any reason.
© The State of Queensland Department of Natural Resources, Mines and Energy 2022
© StreetPro 2022
© Brisbane City Council 2022

Projection: Map Grid of Australia, Zone 56
Horizontal Datum: Geocentric Datum of Australia 1994


Approximate Scale @ A3 1:22,000




Pre-1911 building
overlay map

 Brisbane City Council
Local Government Area

 DCDB 02-08-2022

 Waterbody

Sub-category:

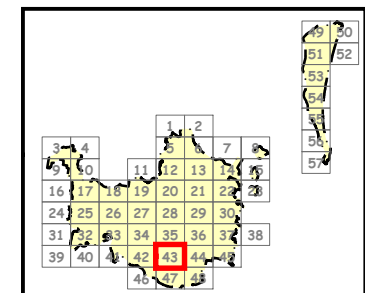
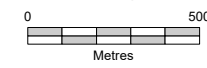
 Pre-1911 building site
sub-category

SUPERSEDED


NOTES: This map is notional only and should not be used for interpreting City Plan provisions relating to specific sites. To properly interpret the maps, the planning scheme must be referred to.
As adopted by Council, effective xx xx xxxx.
Based on Cadastral Data provided with the permission of the Department of Natural Resources, Mines and Energy. While every care is taken to ensure the accuracy of this data, the Brisbane City Council and the copyright owners, in permitting the use of this data, make no representations or warranties about its accuracy, reliability, completeness or suitability for any particular purpose and disclaims all responsibility and all liability (including without limitation, liability in negligence) for all expenses, losses, damages (including indirect or consequential damage) and costs which you might incur as a result of the data being inaccurate or incomplete in any way and for any reason.
© The State of Queensland Department of Natural Resources, Mines and Energy 2022
© StreetPro 2022
© Brisbane City Council 2022

Projection: Map Grid of Australia, Zone 56
Horizontal Datum: Geocentric Datum of Australia 1994


Approximate Scale @ A3 1:22,000




Pre-1911 building
overlay map

 Brisbane City Council
Local Government Area

 DCDB 02-08-2022

 Waterbody

Sub-category:

 Pre-1911 building site
sub-category

SUPERSEDED

NOTES: This map is notional only and should not be used for interpreting City Plan provisions relating to specific sites. To properly interpret the maps, the planning scheme must be referred to.
As adopted by Council, effective xx xx xxxx.
Based on Cadastral Data provided with the permission of the Department of Natural Resources, Mines and Energy.
While every care is taken to ensure the accuracy of this data, the Brisbane City Council and the copyright owners, in permitting the use of this data, make no representations or warranties about its accuracy, reliability, completeness or suitability for any particular purpose and disclaims all responsibility and all liability (including without limitation, liability in negligence) for all expenses, losses, damages (including indirect or consequential damage) and costs which you might incur as a result of the data being inaccurate or incomplete in any way and for any reason.
© The State of Queensland Department of Natural Resources, Mines and Energy 2022
© StreetPro 2022
© Brisbane City Council 2022

Projection: Map Grid of Australia, Zone 56
Horizontal Datum: Geocentric Datum of Australia 1994

Approximate Scale @ A3 1:22,000

